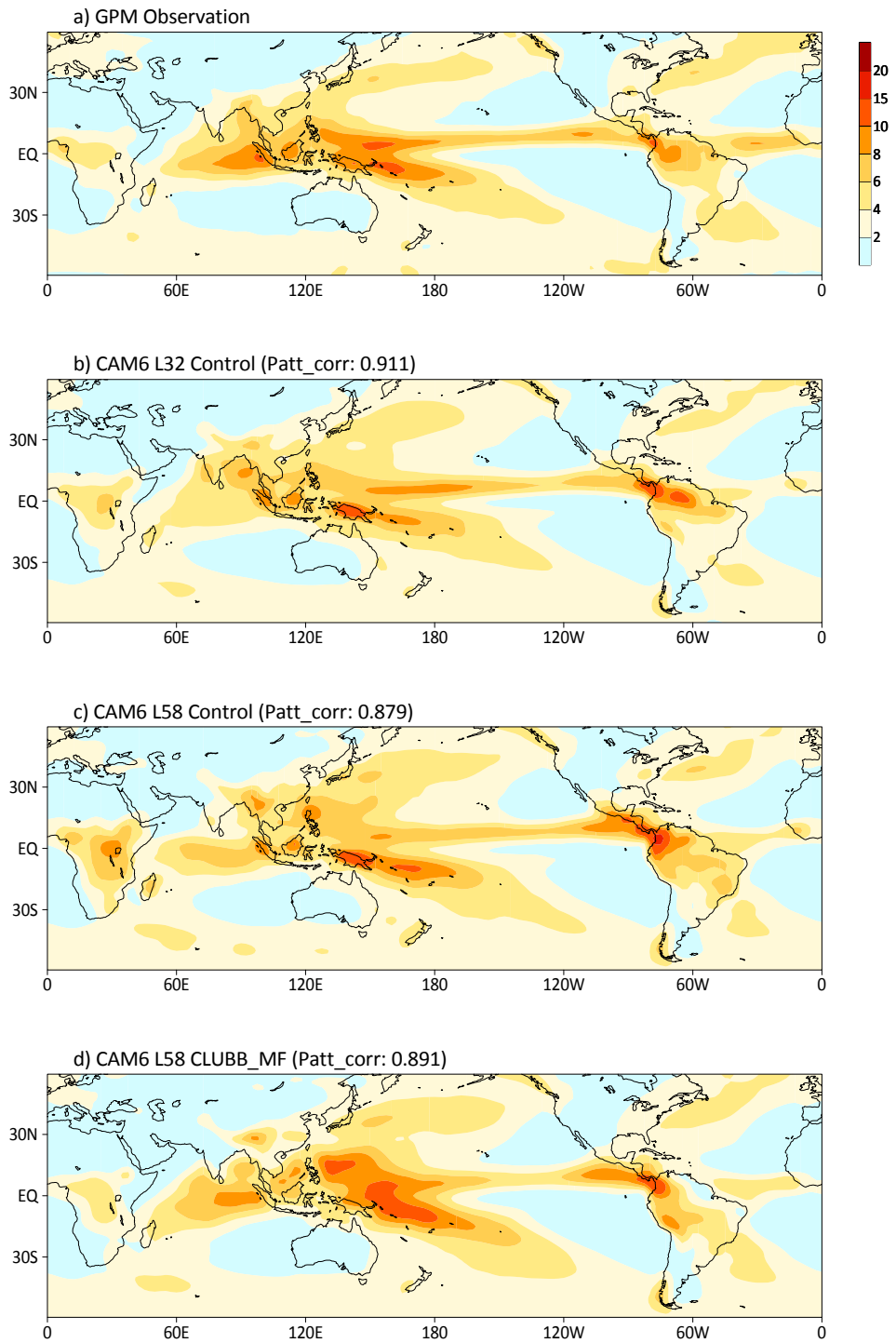
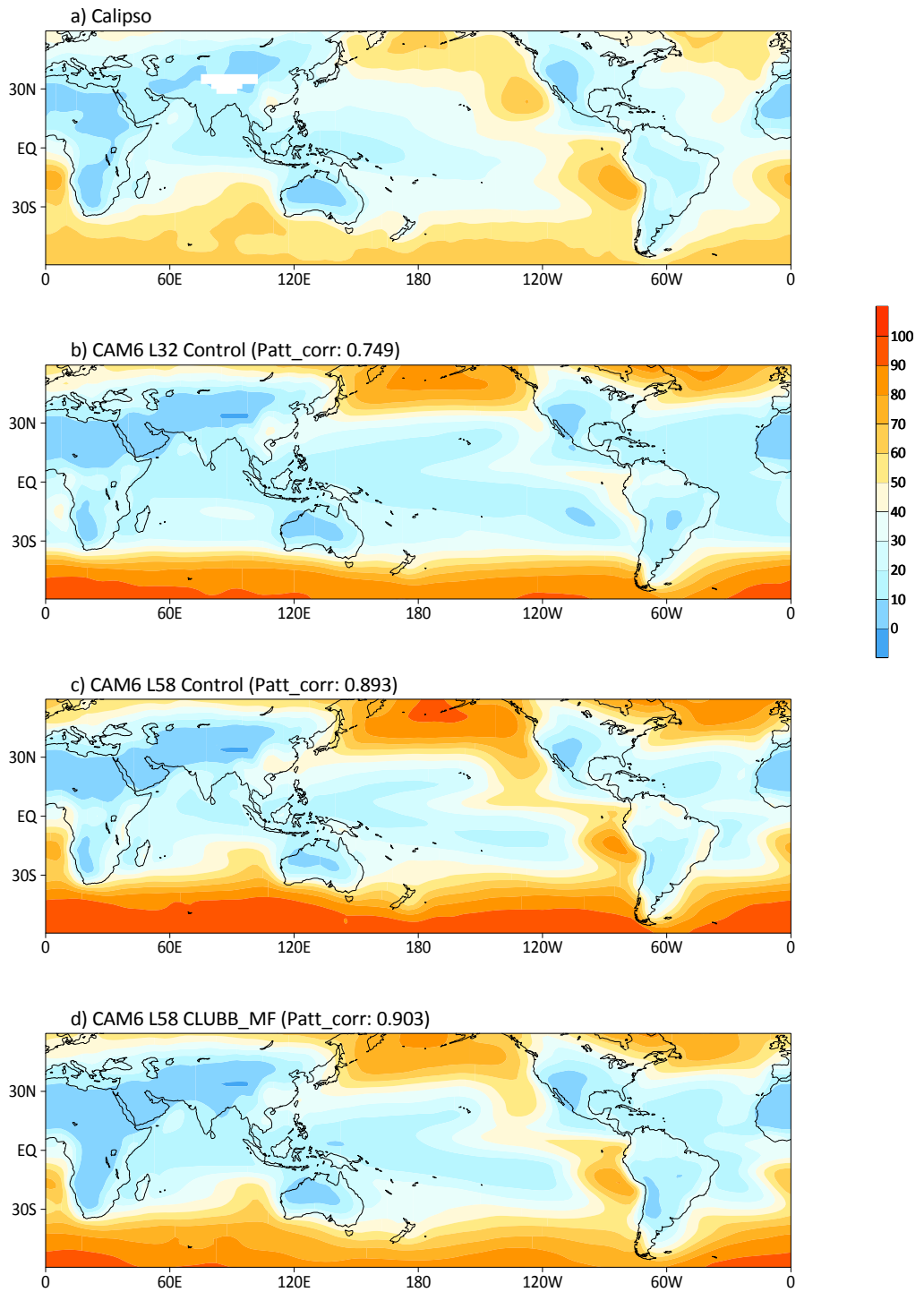


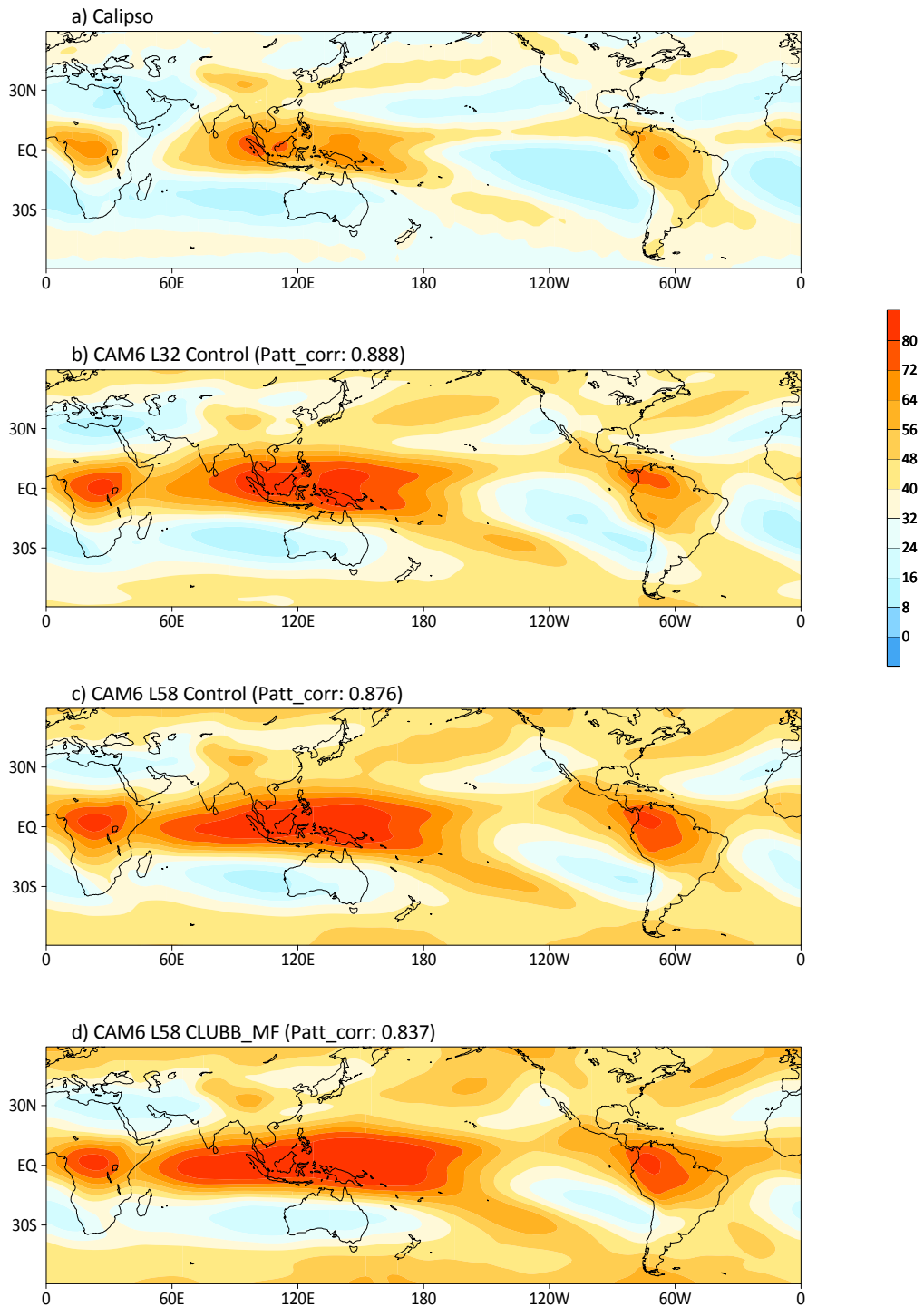
Annual Mean Precipitation (1998-2007)



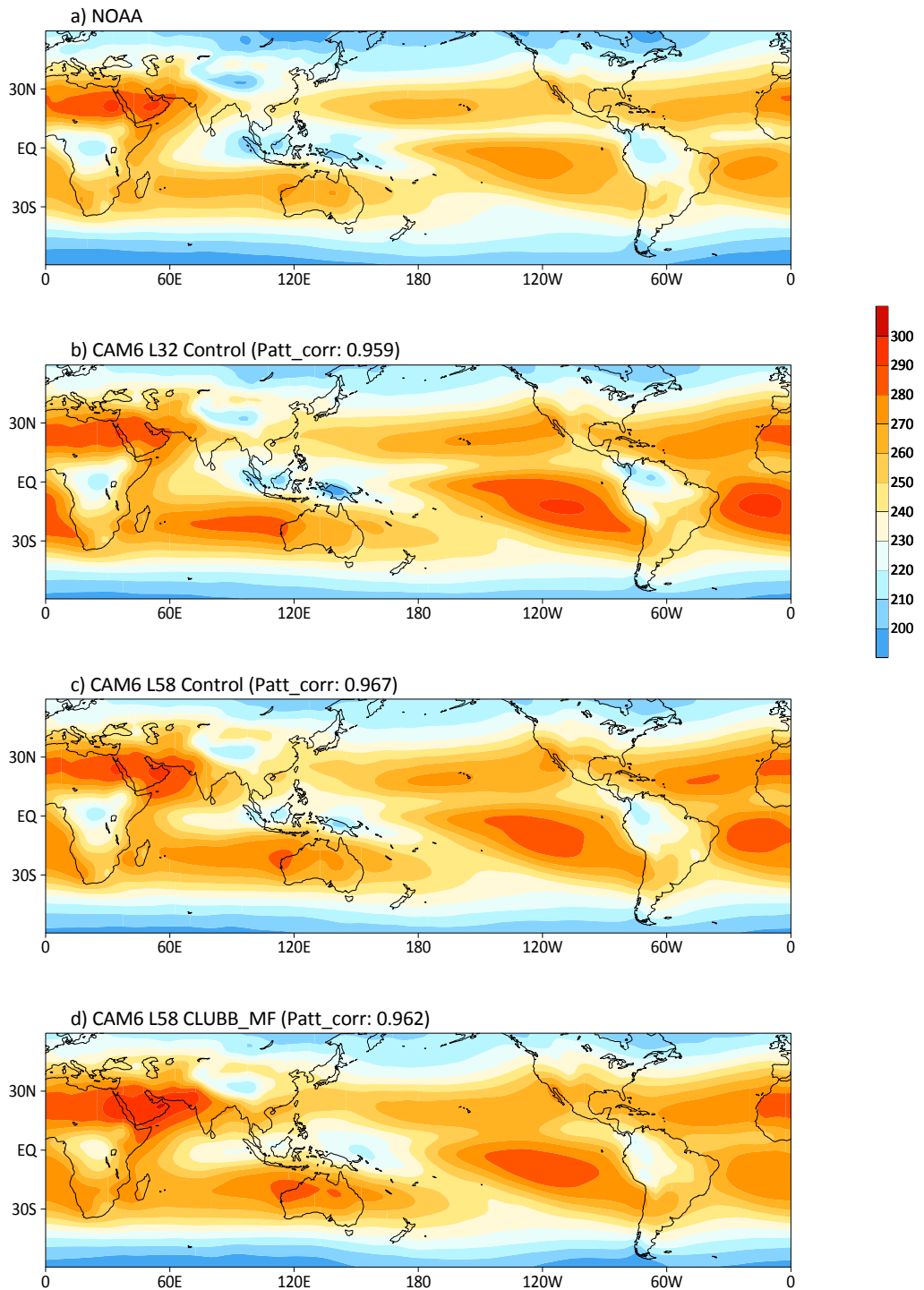
Annual Mean Low-cloud fraction (1998-2007)



Annual Mean High-cloud fraction (1998-2007)

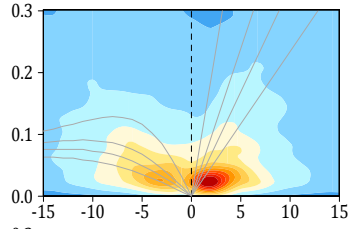


Annual Mean OLR (1998-2007)

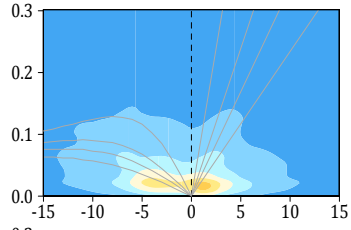


Precip Wavenumber-frequency Spectra
(15S-15N; symmetric)

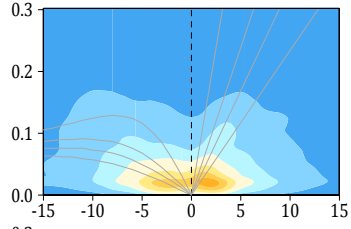
a) GPM



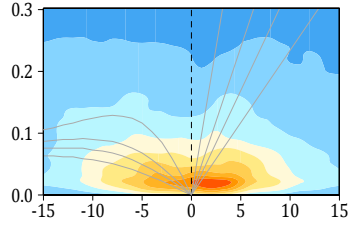
b) CAM6 L32 Control



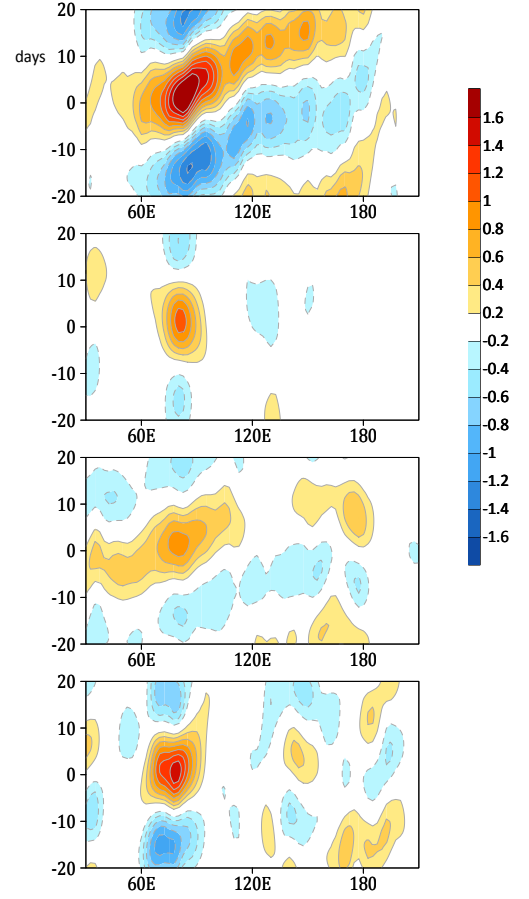
c) CAM6 L32 Control



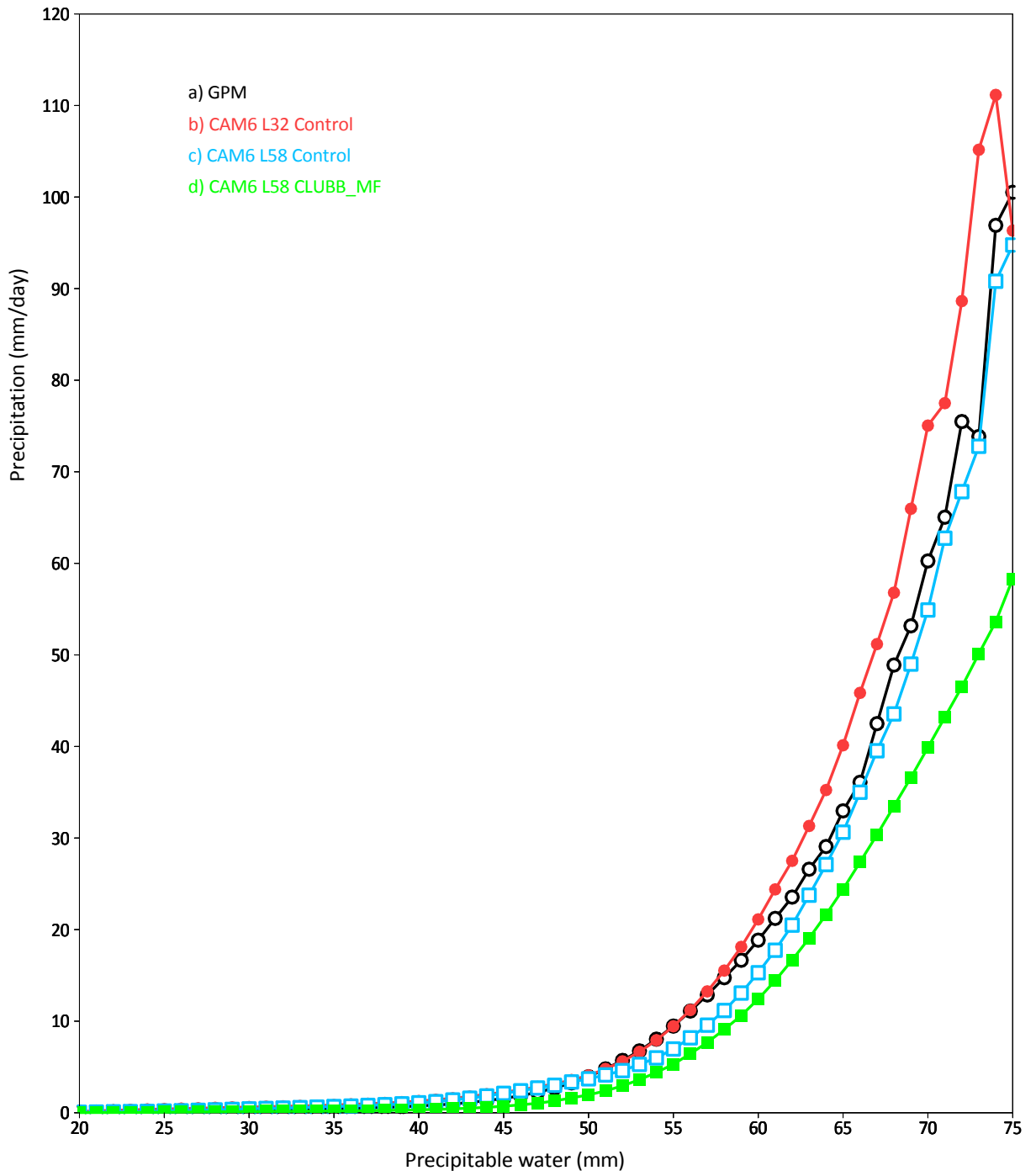
d) CAM6 L58 CLUBB_MF



Precip Hovmoller Diagram by Regression
(Winter, Nov-Apr; 10S-10N; mm/day)



Precipitation versus Precipitable-water Profiles



Precipitation Probability Distribution

